

**AGENDA ITEM NO. 8**

TO: Board of Commissioners

FROM: Rob Hosack   
Director

DATE: April 15, 2008

**PURPOSE**

To conduct a public hearing to consider approval of a Chattahoochee Corridor Plan Certificate of Compliance for the Cobb County Water System for upgrades to the South Cobb Water Reclamation Facility in Land Lot 597 of the 18th District.

**BACKGROUND**

The subject property was submitted to the Atlanta Regional Commission for review and comment on the development as mandated by the Georgia Assembly Act No. 66, the Metropolitan River Protection Act of 1973. The basic process of certification under the Act requires that local governments review land-disturbing activity proposed in the Chattahoochee Corridor and certify those, which are consistent with the guidelines for development in the Atlanta Regional Commission's *Chattahoochee Corridor Plan*. Atlanta Regional Commission staff has reviewed the development plans and found them to be consistent with the guidelines of the *Chattahoochee Corridor Plan*.

**FUNDING**

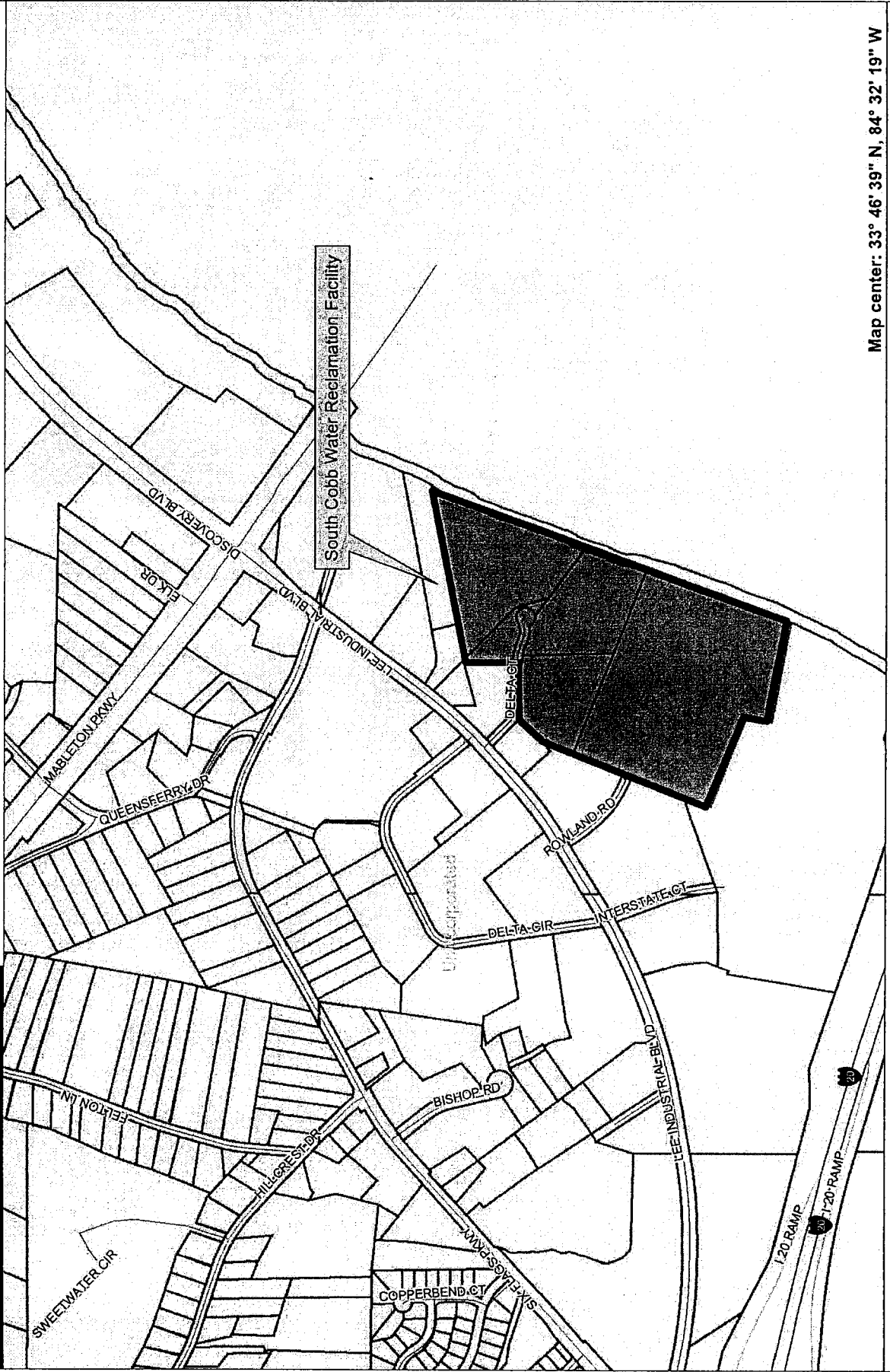
Not Applicable.

**RECOMMENDATION**

The Board of Commissioners conducts a public hearing and considers approval of the Chattahoochee Corridor Certificate, subject to the rules and guidelines of the Metropolitan River Protection Act.

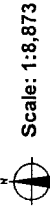
**ATTACHMENT**

Site Map  
Site Plan



South Cobb Water Reclamation Facility

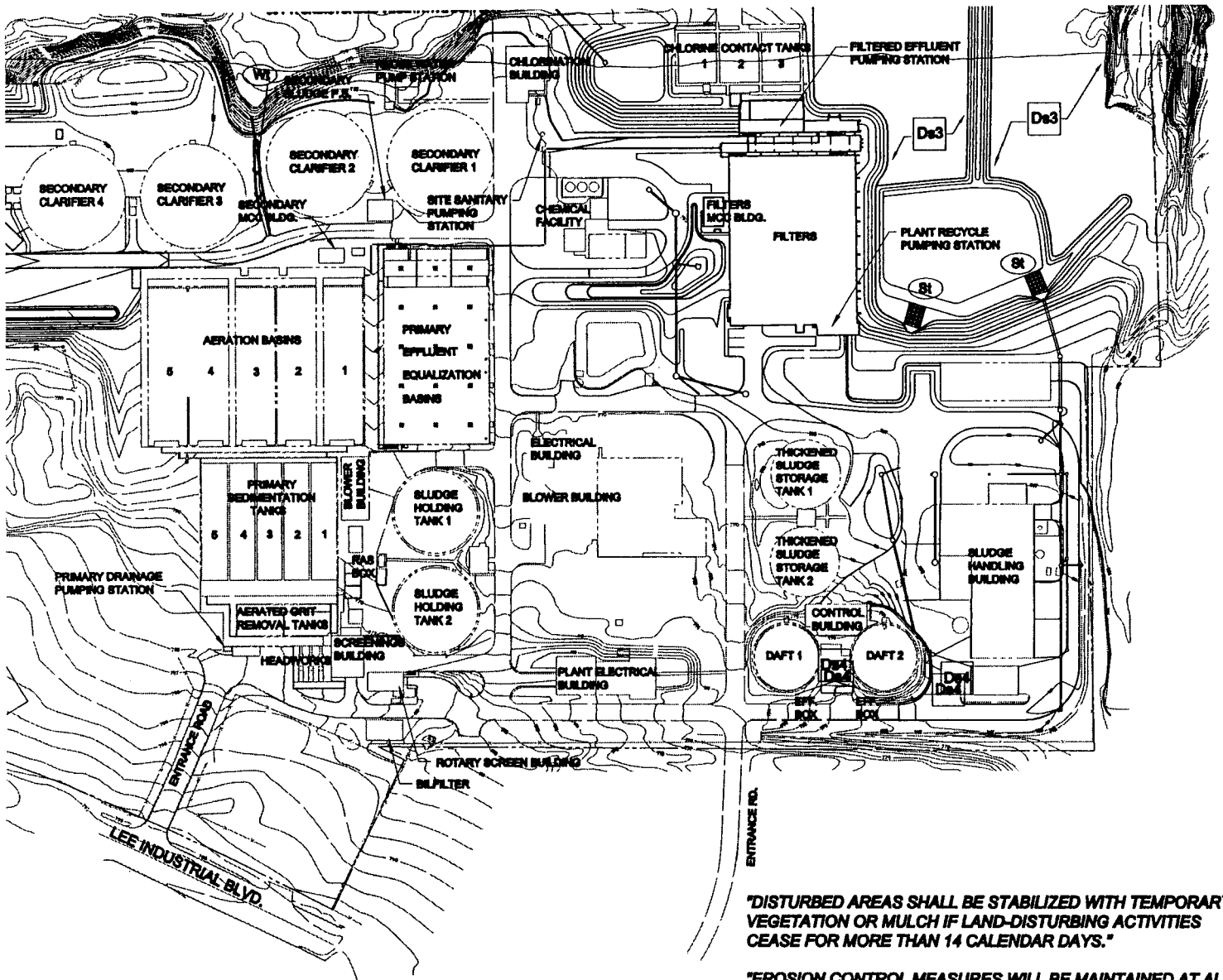
Map center: 33° 46' 39" N, 84° 32' 19" W



Scale: 1:8,873

This map is a user generated static output from an Internet mapping site and is for general reference only. Data layers that appear on this map may or may not be accurate, current, or otherwise reliable. THIS MAP IS NOT TO BE USED FOR NAVIGATION.

Notes: April 15, 2008



**PLAN**  
SCALE: 1"=100'

"DISTURBED AREAS SHALL BE STABILIZED WITH TEMPORARY VEGETATION OR MULCH IF LAND-DISTURBING ACTIVITIES CEASE FOR MORE THAN 14 CALENDAR DAYS."

"EROSION CONTROL MEASURES WILL BE MAINTAINED AT ALL TIMES. IF FULL IMPLEMENTATION OF THE APPROVED PLAN DOES NOT PROVIDE FOR EFFECTIVE EROSION CONTROL, ADDITIONAL EROSION AND SEDIMENT CONTROL MEASURES SHALL BE IMPLEMENTED TO CONTROL OR TREAT THE SEDIMENT SOURCE."

REVISIONS					
ZONE	REV.	DESCRIPTION	BY	DATE	APP.



COBB COUNTY WATER SYSTEM  
SOUTH COBB WRF UPGRADES

SITE PLAN  
FINAL PH,  
EROSION CONT

F      G      H      I      J      K      L      M      N